

Wiltshire Highways Maintenance Southern Wiltshire Area Board 2019 - 2023

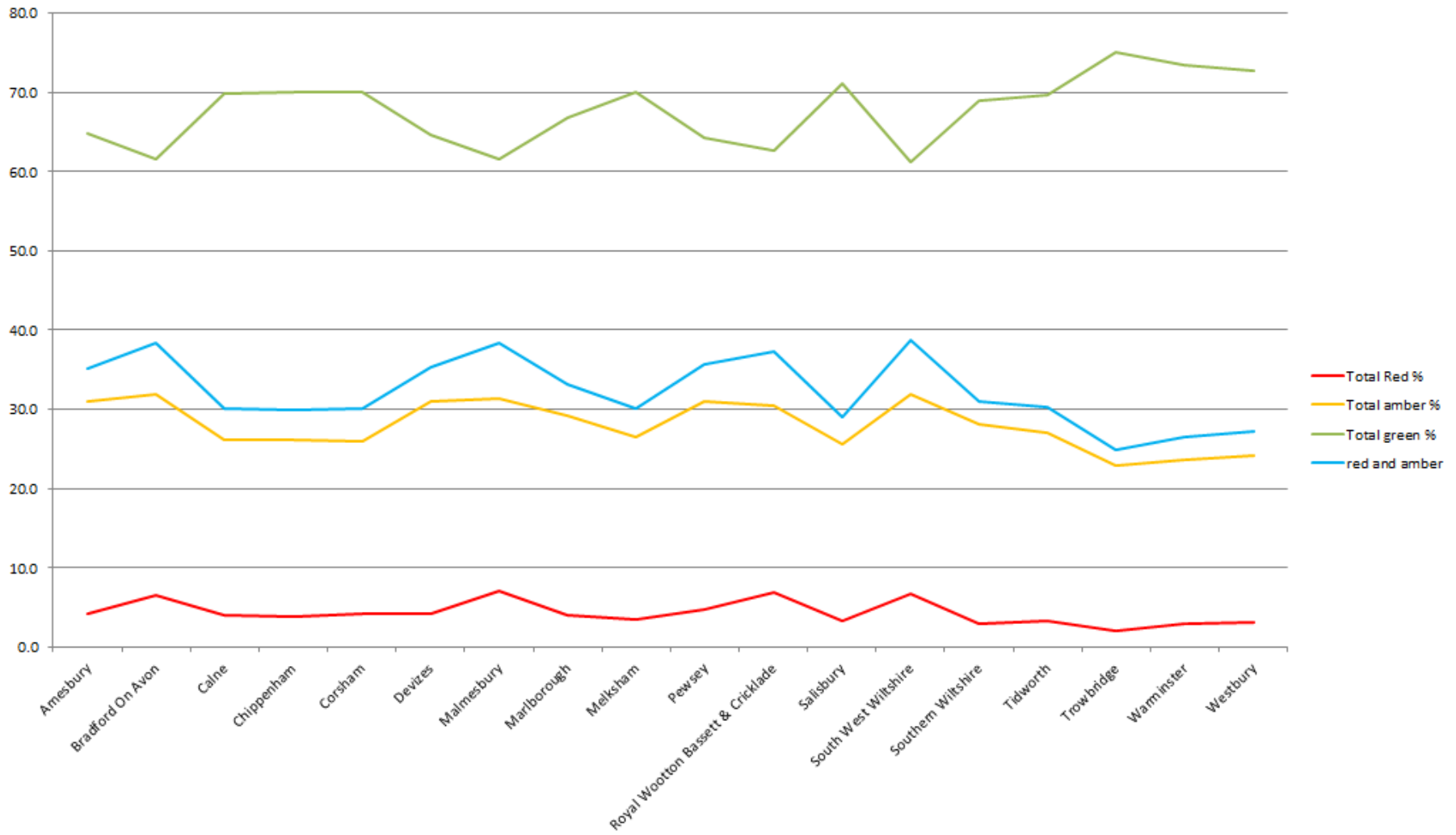


March 2019

CURRENT CONDITION BY AREA BOARD

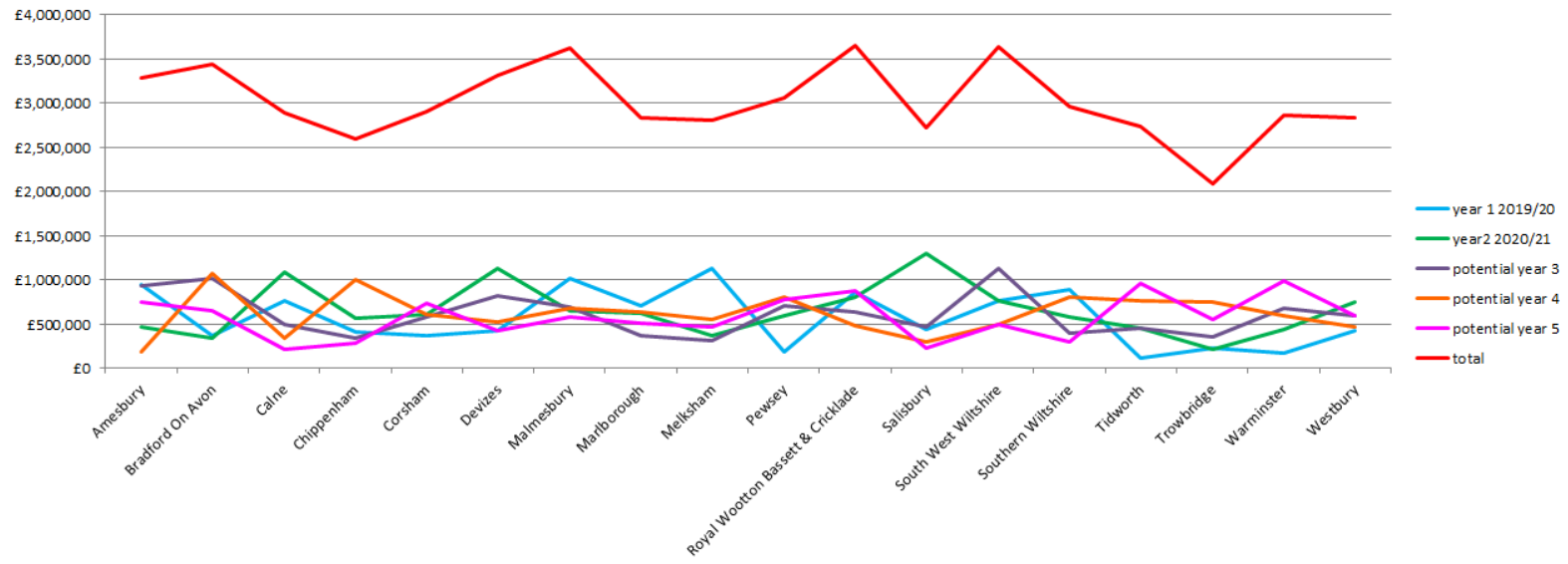
TOTAL LENGTH OF THE ADOPTED NETWORK REQUIRING MAINTENANCE

Red = requiring work now Amber = requiring work very soon Blue = total Red and Amber Green = not requiring treatment within the next few years

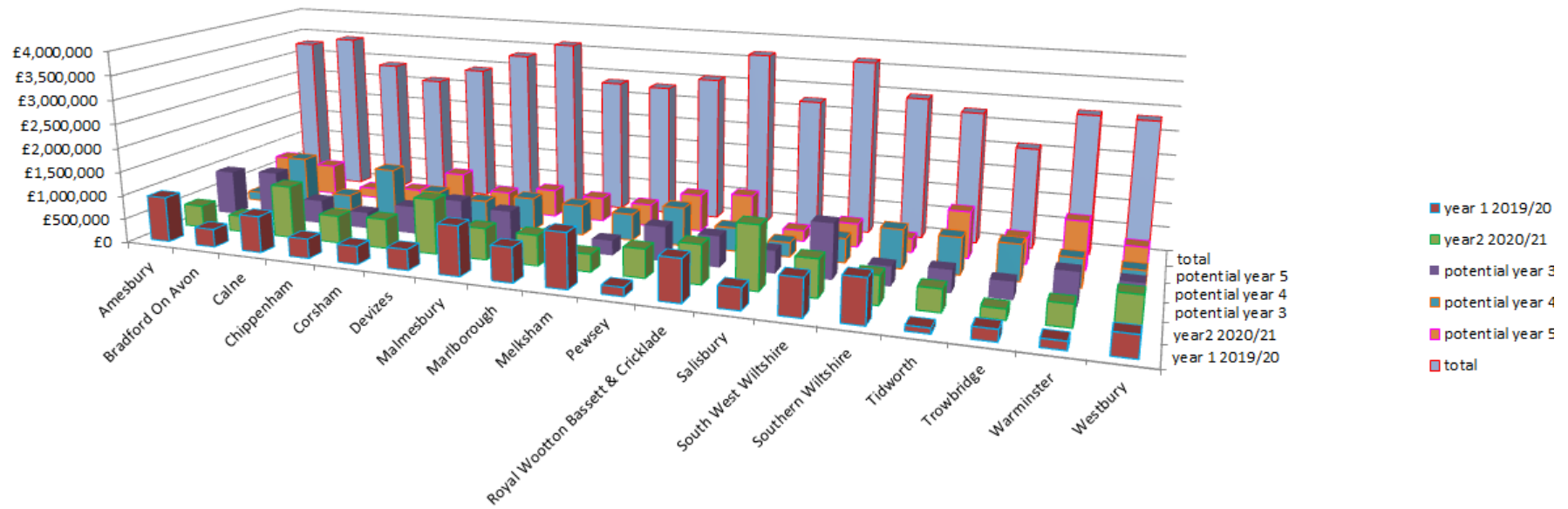


needs

The budget has been allocated in accordance with the need for maintenance in each area board, spend will vary in each board area where substantial interventions are required.



Spend profile



	Amesbury	Bradford On Avon	Calne	Chippenham	Corsham	Devizes	Malmesbury	Marlborough	Melksham	Pewsey
year 1 2019/20	£939,854	£372,664	£756,486	£402,841	£369,374	£427,307	£1,021,460	£710,000	£1,121,644	£179,614
year2 2020/21	£464,617	£338,694	£1,092,637	£569,240	£611,695	£1,135,203	£648,794	£626,032	£360,881	£586,336
potential year 3	£936,905	£1,011,484	£497,742	£342,066	£580,406	£812,893	£696,000	£364,490	£307,395	£709,027
potential year 4	£188,128	£1,070,833	£333,492	£1,008,116	£610,000	£516,847	£680,000	£631,845	£553,138	£800,000
potential year 5	£750,000	£650,000	£209,643	£275,850	£740,000	£419,866	£576,628	£503,251	£463,214	£780,000
total	£3,279,504	£3,443,675	£2,890,000	£2,598,113	£2,911,475	£3,312,116	£3,622,882	£2,835,618	£2,806,272	£3,054,977

	Royal Wootton Bassett & Cricklade	Salisbury	South West Wiltshire	Southern Wiltshire	Tidworth	Trowbridge	Warminster	Westbury	total
year 1 2019/20	£865,485	£438,642	£759,052	£888,085	£107,343	£230,865	£166,518	£430,377	£10,187,611
year2 2020/21	£798,401	£1,297,800	£763,473	£576,393	£450,030	£210,600	£439,452	£744,367	£11,714,645
potential year 3	£636,729	£460,925	£1,127,228	£397,967	£455,528	£355,284	£671,490	£591,023	£10,954,582
potential year 4	£487,199	£300,000	£500,168	£800,424	£758,019	£741,906	£587,426	£471,546	£11,039,087
potential year 5	£870,432	£230,716	£490,954	£292,659	£965,347	£544,000	£990,772	£590,000	£10,343,332
total	£3,658,246	£2,728,083	£3,640,875	£2,955,528	£2,736,267	£2,082,655	£2,855,658	£2,827,313	£54,239,257

The current spend profile has been as closely matched to the needs graph some area boards such as Trowbridge have not had their full year 5 commitment, the spend profile and schemes will be reviewed annually.

The following pages detail the schemes that have been considered in the 5year plan,

Road number	lifecycle number	General description	Description from	Description to	Treatment	Length	Year
A27	SOUT_19_0001	A27 ROMSEY ROAD, WHITEPARISH	WESTERN 30 MPH WHITEPARISH	EASTERN 30 MPH WHITEPARISH	SURFACING	1760	2019/20
A30	SOUT_19_0002	SD0426 - A30 THORNEY DOWN DUAL CARRIAGEWAY	START DUAL CARRIAGEWAY	JOINT AT THE HAVEN	SURFACE DRESSING	3200	2019/20
A354	SOUT_19_0003	SD0423 - A354 CROUCHESTON DOWN ROAD	COUNTY BOUNDARY	APPX 400m BEFORE FAULSDOWN FARM ENTRANCE	SURFACE DRESSING	1220	2019/20
C321	SOUT_19_0004	SD0478 - C321 PITTON ROAD/WHITE HILL, FARLEY	30 MPH FARLEY	30 MPH PITTON	SURFACE DRESSING	1640	2019/20
C321	SOUT_19_0005	SD0479 - C321 DEAN ROAD, WEST DEAN	30 MPH EAST GRIMSTEAD	PATH OF OLD CANAL AFTER RAIL BRIDGE WEST DEAN	SURFACE DRESSING	1480	2019/20
C321	SOUT_19_0006	SD0468 - C321 PARSONAGE HILL, FARLEY	LUCEWOOD LANE FARLEY	PITTON ROAD FARLEY	SURFACE DRESSING	450	2019/20
A30	SOUT_19_0007	A30 LOPCOMBE CORNER	A343	COUNTY BOUNDARY	CARRIAGEWAY REPAIRS	1320	2019/20
C329	SOUT_20_0001	SD0472 - C329 CHURCH ROAD, SALISBURY / LAVERSTOCK	(DUCK LANE/THE GREEN	A30 ST THOMAS BRIDGE ROUNDABOUT	SURFACING	1425	2020/21
C287	SOUT_20_0002	SD0477 - C287 LONG DROVE, EAST GRIMSTEAD	BEN LANE	30 MPH EAST GRIMSTEAD	SURFACE DRESSING	970	2020/21
C287	SOUT_20_0003	SD0476 - C287 LIVERY ROAD, WINTERSLOW	30 MPH WEST WINTERSLOW	BEN LANE	SURFACE DRESSING	5220	2020/21
C368	SOUT_20_0004	C368 CHURCHFIELDS ROAD, SALISBURY			GROUTED ASPHALT		2020/21
A354	SOUT_20_0005	A354 COOMBE BISSETT			SURFACING		2020/21
C56	SOUT_21_0001	THE PORTWAY BETWEEN BEEHIVE AND CASTLEGATE RBTS			SURFACING	260	2021/22

UC	SOUT_21_0002	PARKWATER ROAD, WHITEPARISH			SURFACING	2290	2021/22
UC	SOUT_21_0003	CHURCH LANE, FARLEY			SURFACING	1107	2021/22
C44	SOUT_21_0004	BOWERS HILL / GROVE LANE, / TIMBERLY LANE	A342 WOODFALLS	VICARAGE ROAD	REQUIRES REVIEW	2042	2021/22
C26	SOUT_21_0005	COMMON ROAD	A36 (WHITEPARISH COMMON)	BRICKWORTH RD WHITEPARISH	REQUIRES REVIEW	2190	2021/22

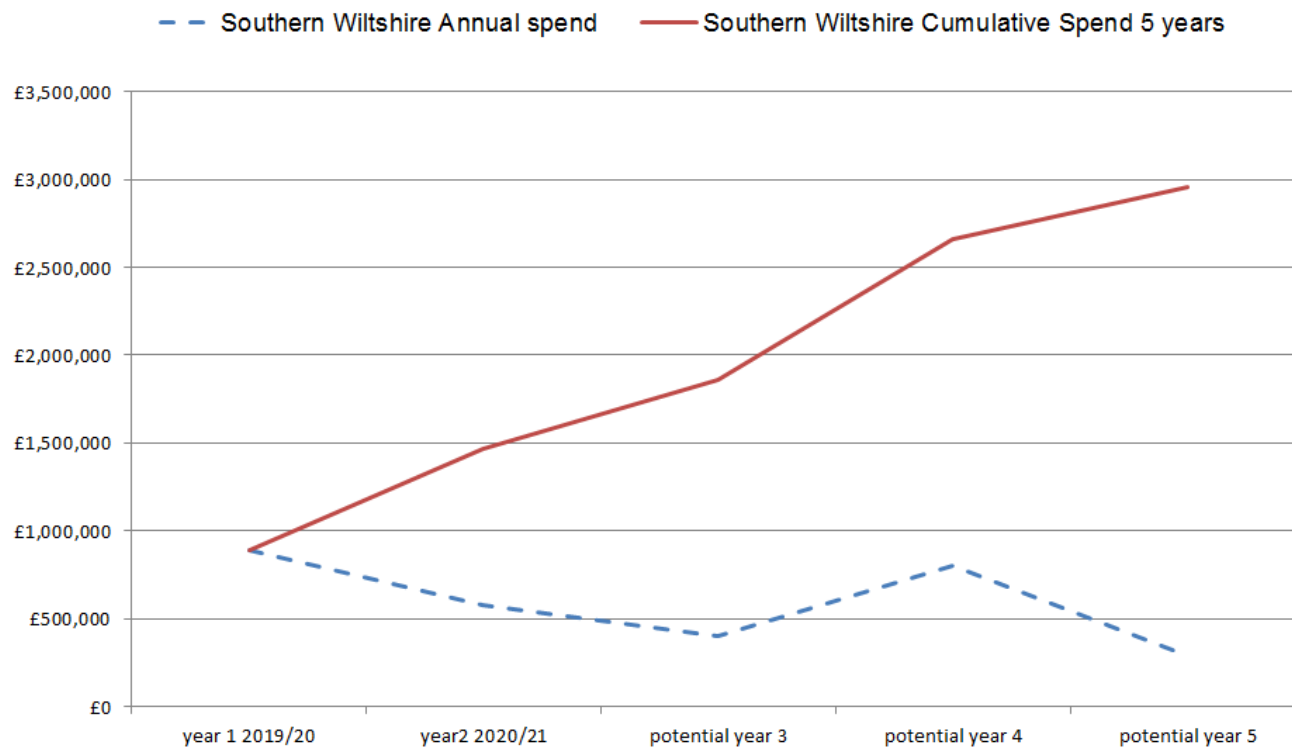
A27	SOUT_22_0001	A27 WHITEPARISH 40MPH TO PARKWATER RD COWESFIELD GREEN			SURFACE TREATMENT	524	2022/23
A27	SOUT_22_0002	A27 WHITEPARISH 30MPH EXTENTS			SURFACING		2022/23
UC	SOUT_22_0003	THE STREET AND CHURCH ROAD FARLEY	GRIMSTEAD ROAD	PITTON ROAD	REQUIRES REVIEW		2022/23

UC	SOUT_23_0001	GOGGS LANE, REDLYNCH			SURFACE TREATMENT		2023/24
C321	SOUT_23_0002	C321 PITTON ROAD, WHITEWAY, WHITEHILL TO FARLEY			SURFACE TREATMENT	4614	2023/24
B3080	SOUT_23_0003	B3080 DOWNTON TO WOODFALLS			SURFACE TREATMENT	1988	2023/24
C44	SOUT_23_0004	HAMPTWORTH ROAD	VICARAGE ROAD	LANDFORD	REQUIRES REVIEW	4513	2023/24
C331	SOUT_23_0005	GRIMSTEAD ROAD	EAST GRIMSTEAD	FARLEY	REQUIRES REVIEW	1300	2023/24
UC	SOUT_23_0006	BEN LANE	THE STREET	PARSONAGE HILL	REQUIRES REVIEW		2023/24

	REQUIRES REVIEW	BARFORD LANE			SURFACING		FF
--	-----------------	--------------	--	--	-----------	--	----


	REQUIRES REVIEW	C27 PART - COMMON ROAD, WHITEPARISH			REQUIRES REVIEW		FF
	REQUIRES REVIEW	A338 JUNCTION BROKEN CROSS TO LAVERSTOCK			REQUIRES REVIEW		FF


	Southern Wiltshire Annual spend	Southern Wiltshire Cumulative Spend 5 years
year 1 2019/20	£888,085	£888,085
year2 2020/21	£576,393	£1,464,478
potential year 3	£397,967	£1,862,445
potential year 4	£800,424	£2,662,869
potential year 5	£292,659	£2,955,528
total	£2,955,528	



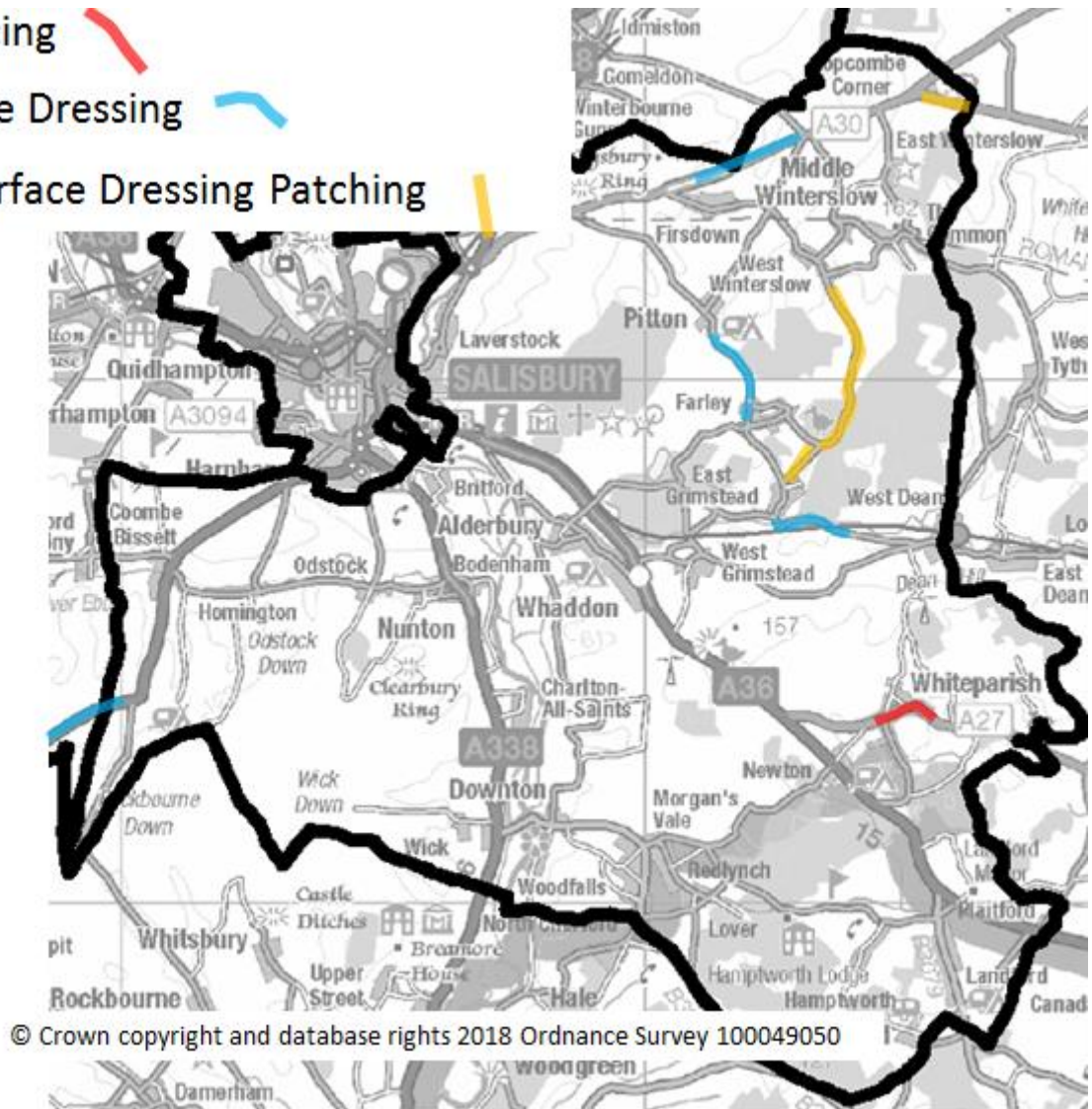
SOUTHERN WILTSHIRE AREA BOARD 2019/20

OVERVIEW

Surfacing 

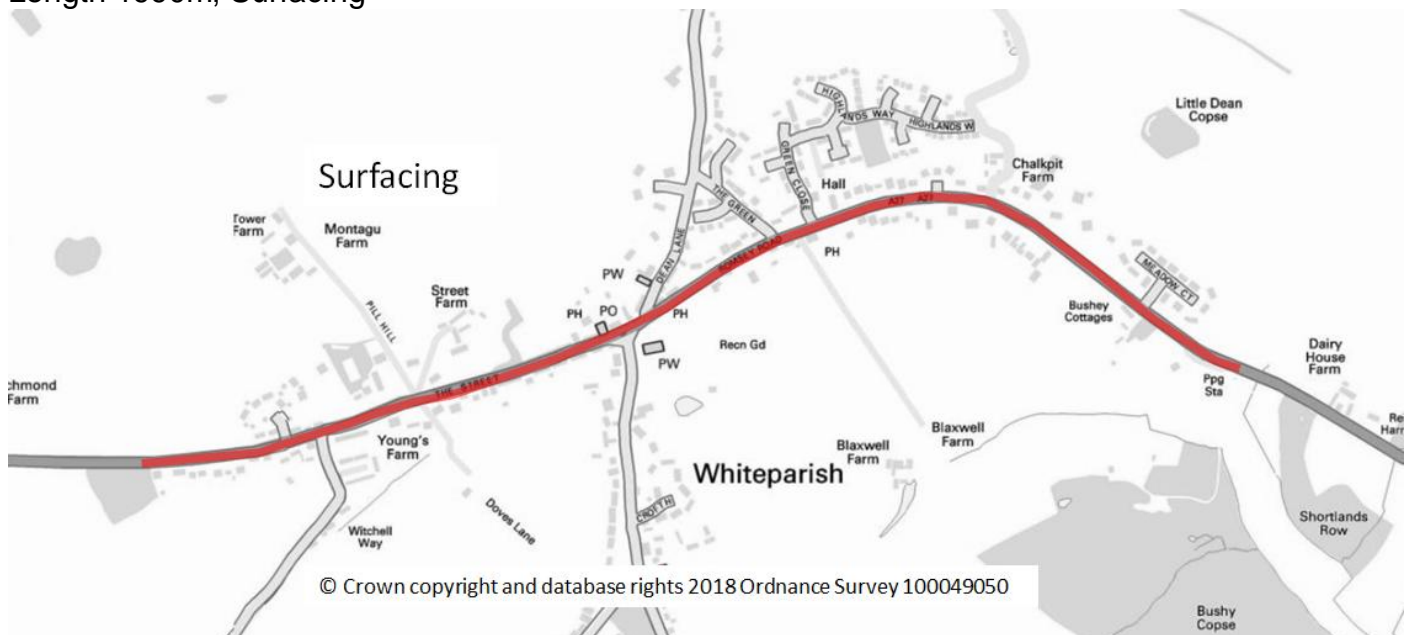
Surface Dressing 

Pre Surface Dressing Patching 



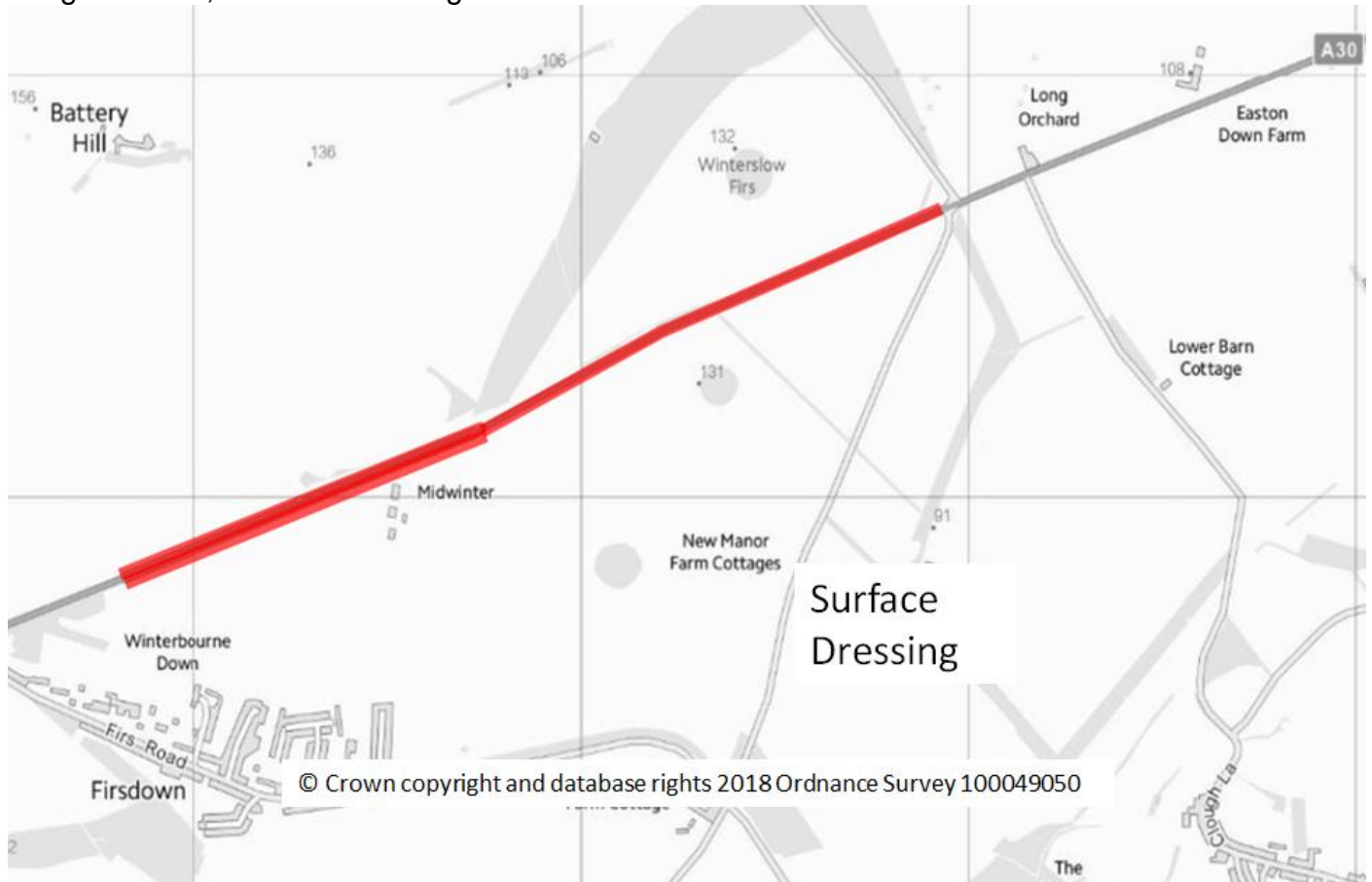
A27 ROMSEY ROAD, Whiteparish from WESTERN 30 MPH WHITEPARISH to EASTERN 30 MPH WHITEPARISH

Length 1990m, Surfacing



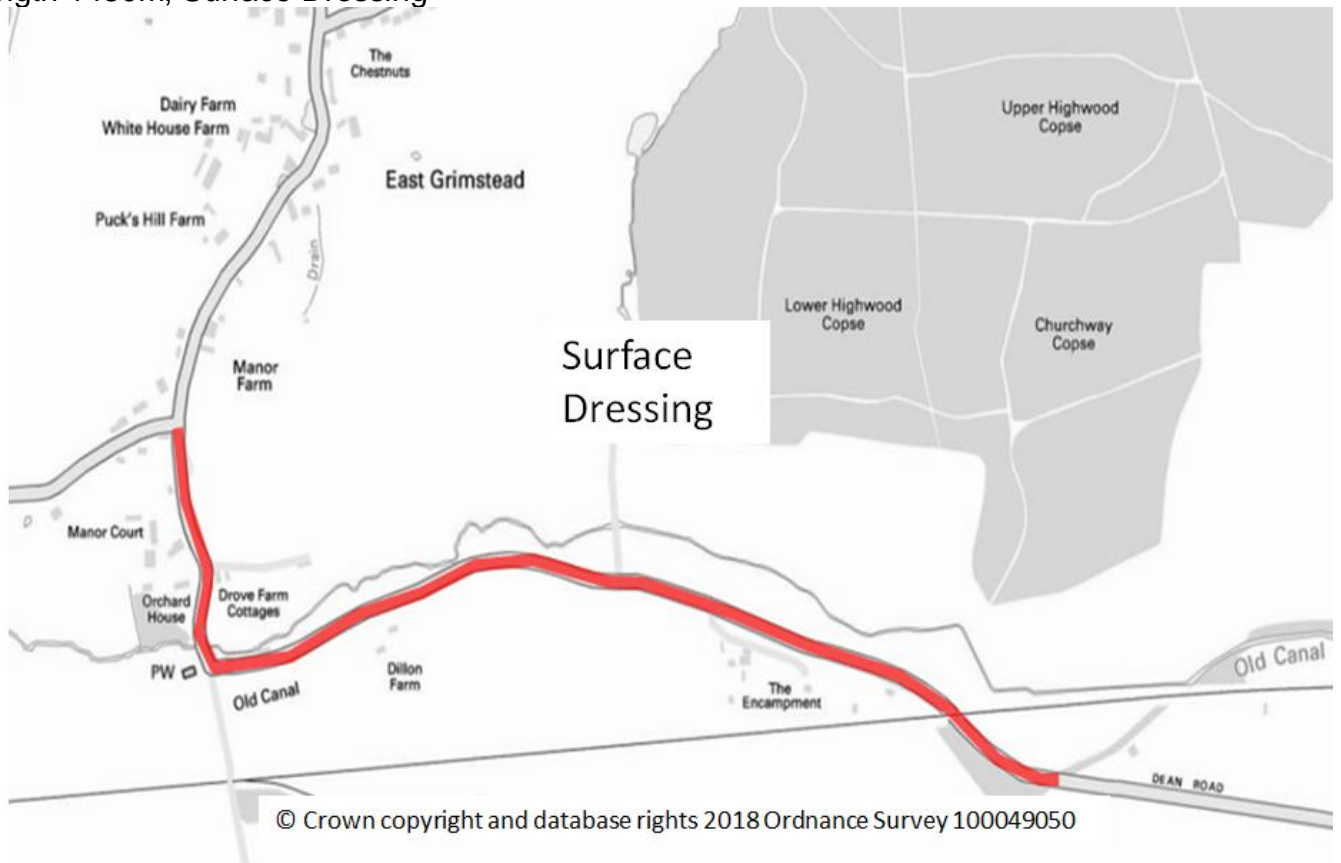
A30 THORNEY DOWN DUAL CARRIAGEWAY AND EB TO JOINT AT THE HAVEN

Length 3200m, Surface Dressing



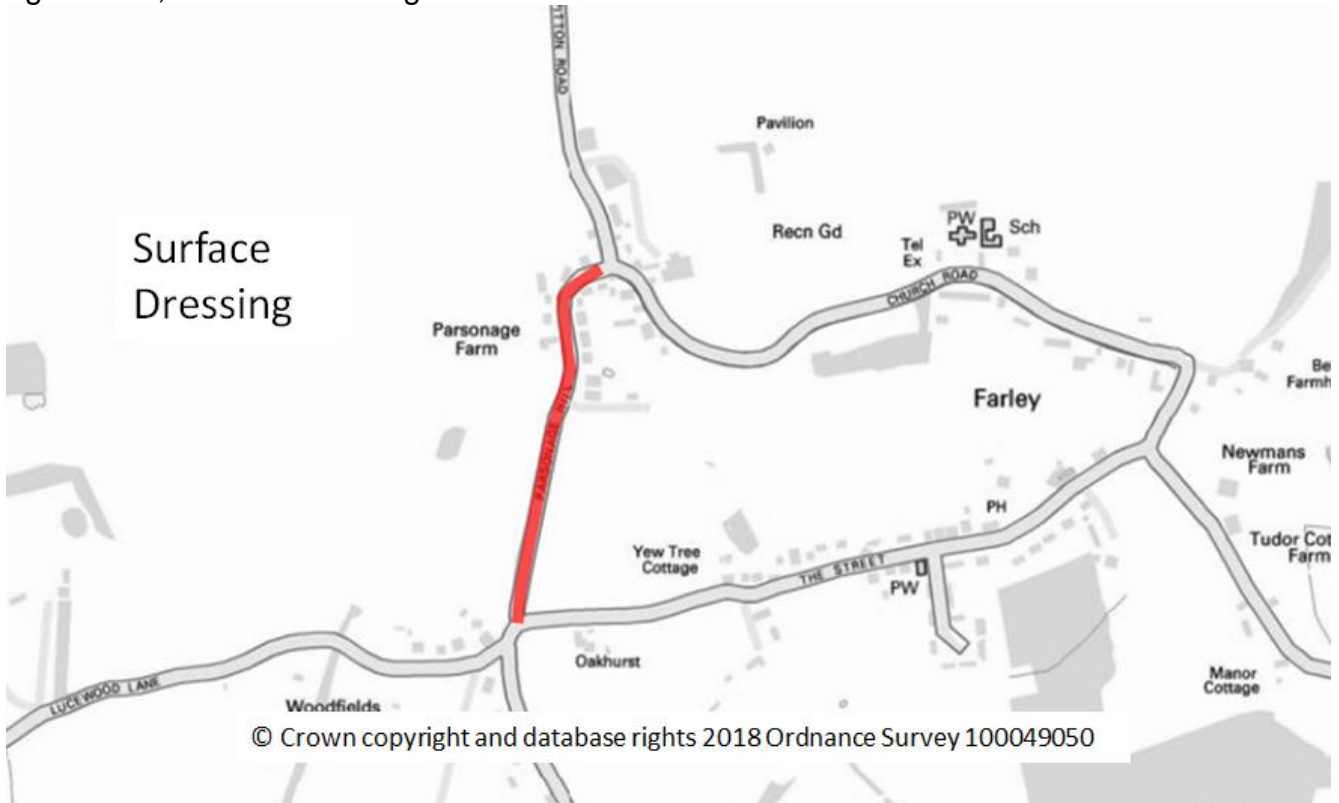
C321 DEAN ROAD (30 MPH EAST GRIMSTEAD EAST TO PATH OF OLD CANAL AFTER RAIL BRIDGE) WEST DEAN

Length 1480m, Surface Dressing



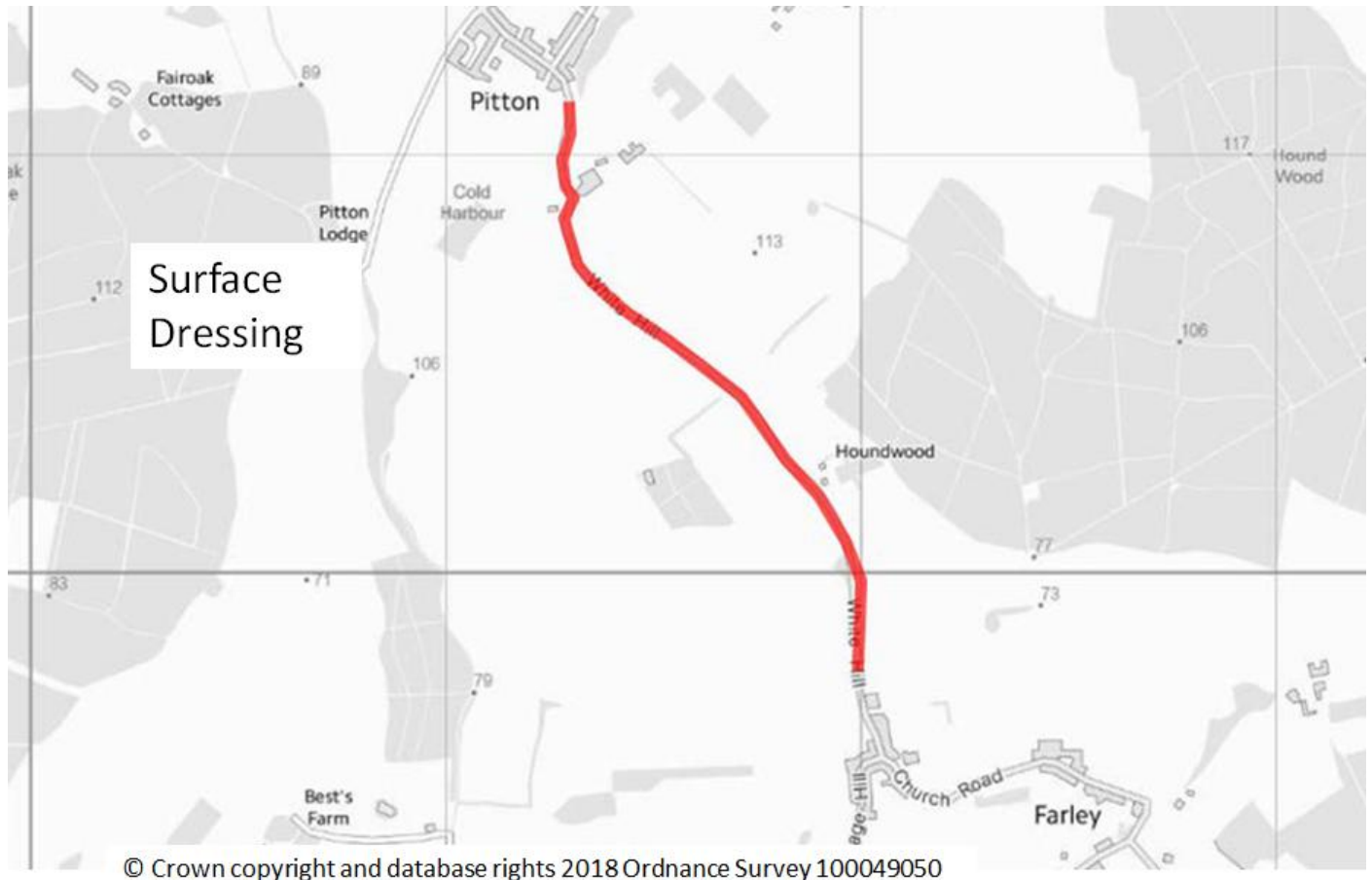
C321 PARSONAGE HILL (GRIMSTEAD ROAD/LUCEWOOD LANE-CHURCH ROAD/PITTON ROAD) FARLEY

Length 450m, Surface Dressing



C321 PITTON ROAD/WHITE HILL (30 MPH FARLEY NORTH TO 30 MPH PITTON) FARLEY

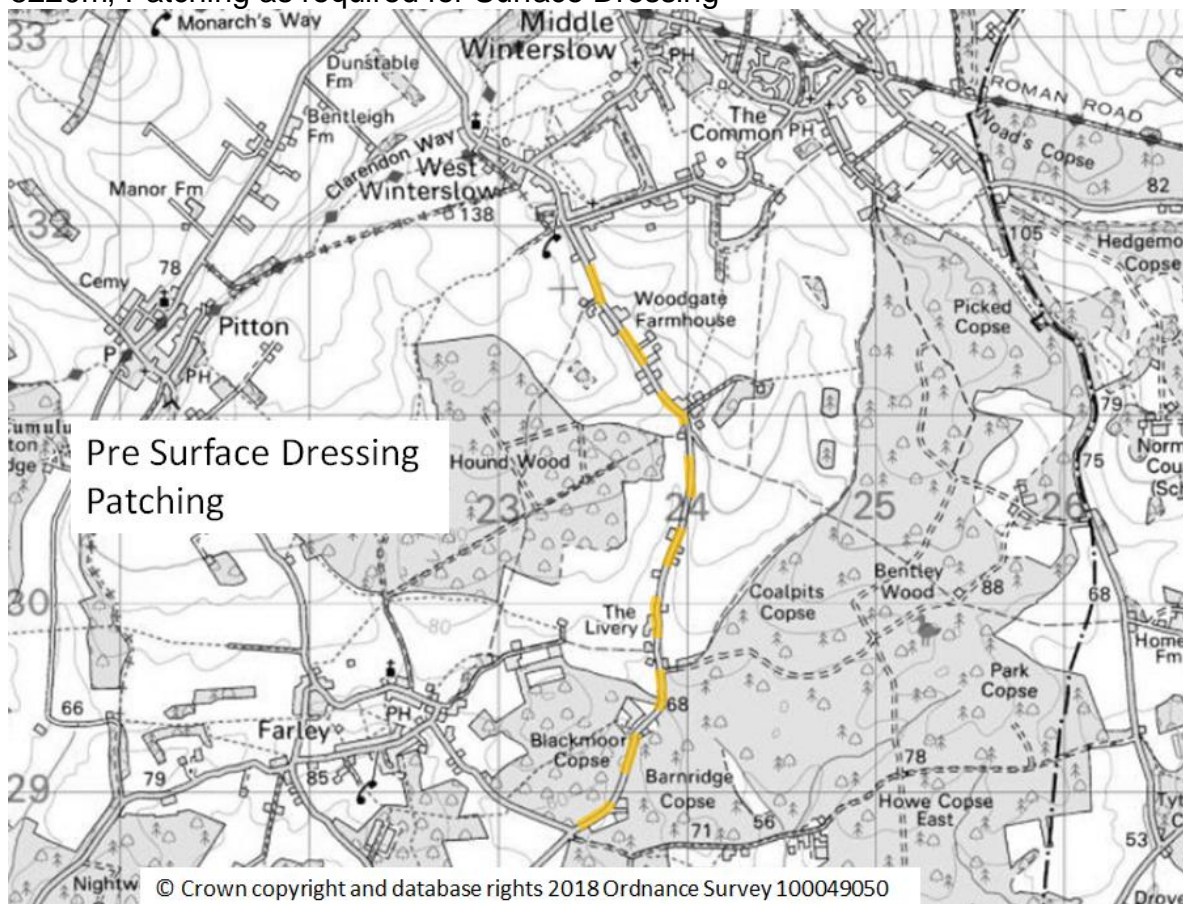
Length 1640m, Surface Dressing (large section of surfacing to be included)



PRE SURFACE DRESSING PATCHING FOR 2020/21 SURFACE DRESSING SITES

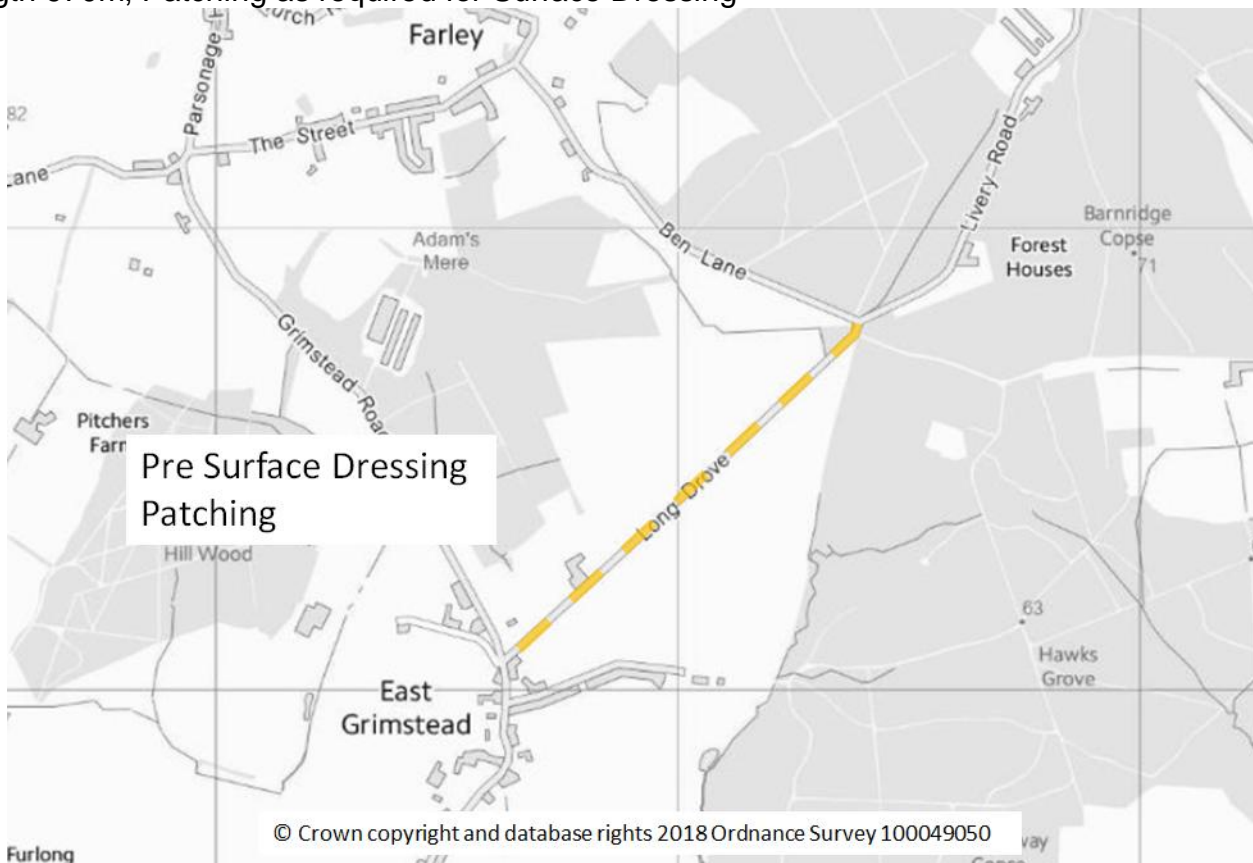
**C287 LIVERY ROAD (30 MPH WEST WINTERSLOW S TO BEN LANE) WINTERSLOW inc
appx 10 m into West Winterslow**

Length 5220m, Patching as required for Surface Dressing



C287 LONG DROVE (BEN LANE SOUTH WEST TO 30 MPH) EAST GRIMSTEAD

Length 970m, Patching as required for Surface Dressing



A30 LOPCOMBE CORNER FROM JUNCTION WITH A343 TO COUNTY BOUNDARY
Length 970m, PATCHING / CARRIAGEWAY REPAIRS

